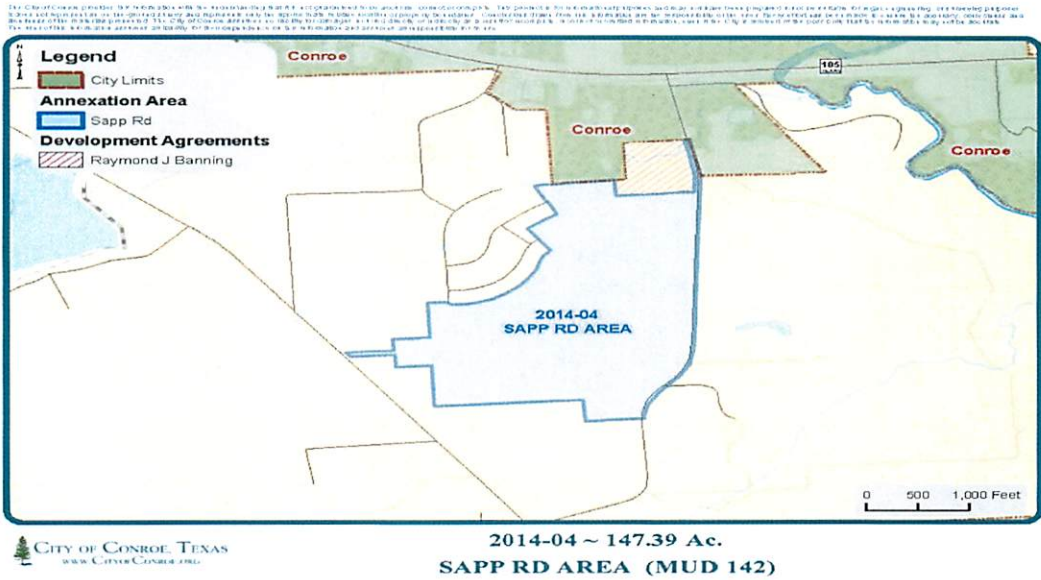




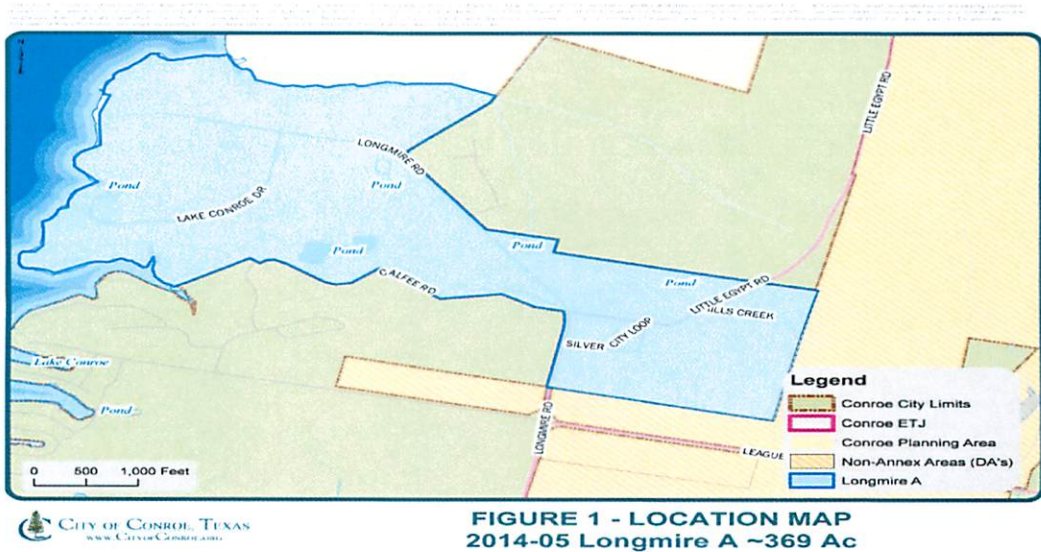
**NOTICE OF PUBLIC HEARINGS ON ANNEXATION
BY THE CITY OF CONROE**

The City Council of the City of Conroe, Texas will conduct two Public Hearings to receive public comment on the proposed annexation of the following described territory to be incorporated within the boundaries of the City of Conroe:

Annexation Parcel No. 2014-04, 147.39 acres of land, more or less, out of the Mary Corner Survey (A-009) in Montgomery County, Texas, said territory being located in the general vicinity southwest of the intersection of State Highway 105 West and Sapp Road.



Annexation Parcel No. 2014-05, 369 acres of land, more or less, out of the Elijah Collard Survey (A-007) in Montgomery County, Texas, said territory being located in the general vicinity northwest of the intersection of Longmire Road and League Line Road and consists primarily on the east and west along Longmire Road.



RECEIVED
06/28/2018
CITY OF CONROE
CITY SECRETARY

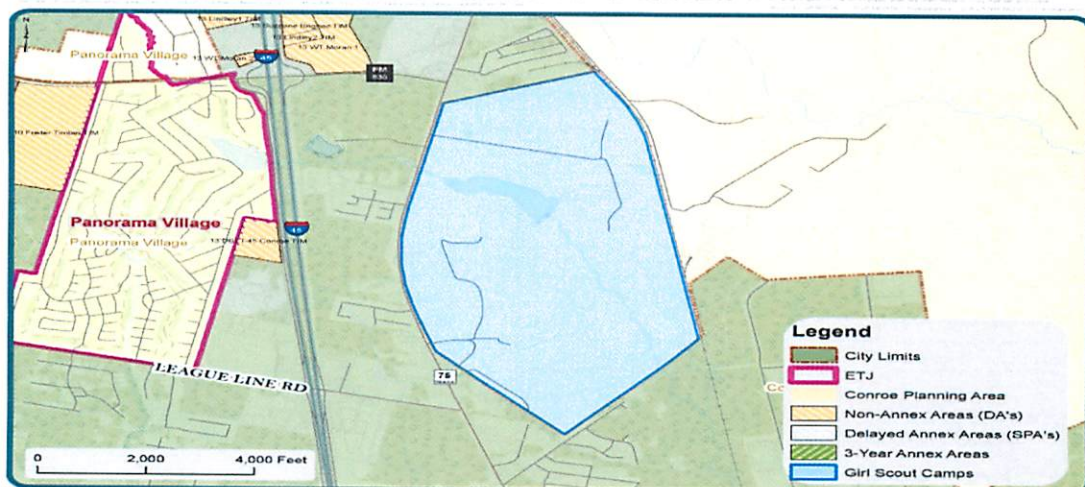
Annexation Parcel No. 2014-06, 460 acres of land, more or less, out of the Elijah Collard (A-007), James Buchanan (A-0010), and F.K. Henderson (A-0248), Surveys, in Montgomery County, Texas, said territory being located in the general vicinity southwest of the intersection of FM 830 and Old Montgomery Road and consists primarily on the north and along Thousand Trails Road.



CITY OF CONROE, TEXAS
www.CityofConroe.org

**FIGURE 1 - LOCATION MAP
2014-06 LONGMIRE B ~460 Ac**

Annexation Parcel No. 2014-07, 924.25 acres of land, more or less, out of the Francis Cook (A-118), Calvin Lynch (A-314), William Starrock (A-486), and James Slayman (A-519), Surveys, in Montgomery County, Texas, said territory being located in the general vicinity southeast of the intersection of State Highway 75 and Farm to Market Road 830.



CITY OF CONROE, TEXAS
www.CityofConroe.org

**2014-07, ~ 924 Ac.
Girl Scout Camps**

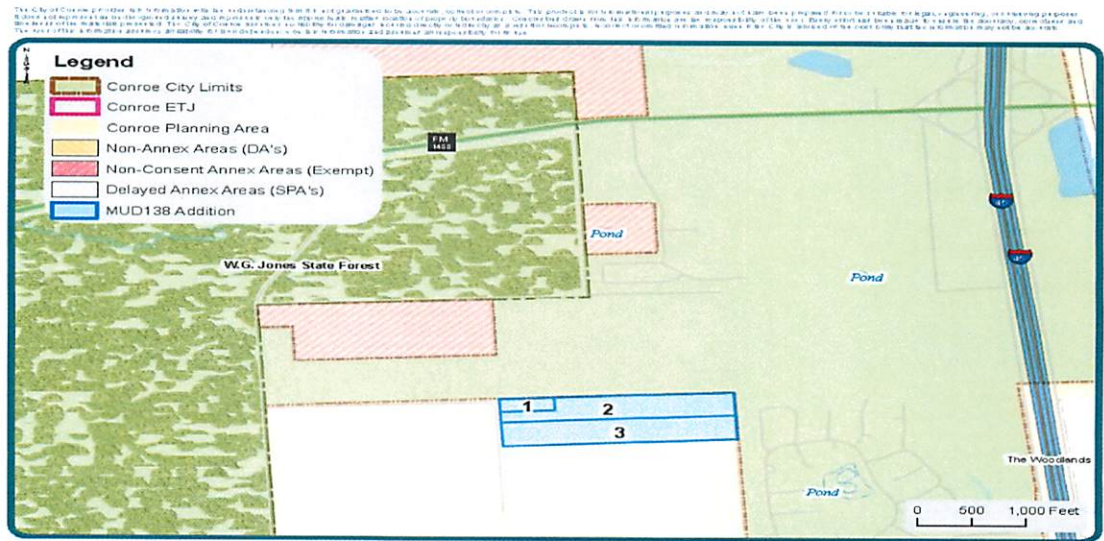
Annexation Parcel No. 2014-08, 432.4 acres of land, more or less, out of the Stewart C.B. Survey (A-0476) in Montgomery County, Texas, said territory being located in the general vicinity 260 feet southwest of the intersection of Interstate 45 South and Crighton Road.



CITY OF CONROE, TEXAS
www.CityofConroe.com

**FIGURE 1 - LOCATION MAP
2014-08, I-45 WEST TERRITORY ~432.4 Ac**

Annexation Parcel No. 2014-09, 31.9217 acres of land, more or less, out of the Daniel F. Whildon Survey (A-0640) in Montgomery County, Texas, said territory being located in the general vicinity east of bend in Koenig Lane to the City Limits and also adjacent to the south boundary of MUD 138.



CITY OF CONROE, TEXAS
www.CityofConroe.com

**FIGURE 1 - LOCATION MAP
2014-09, MUD 138 ADDITION ~31.9217 Ac**

The Public Hearings will be held at 2:00 p.m. on Wednesday, November 12, 2014 and at 6:00 p.m. on Thursday, November 13, 2014 in the City Council Chambers of the Conroe City Hall located at 300 West Davis Street in Conroe, Texas. The public is invited to attend and make comments.

Signed this 23rd day of October 2014.

By/s/MARLA J. PORTER, CITY SECRETARY

Published October 27, 2014